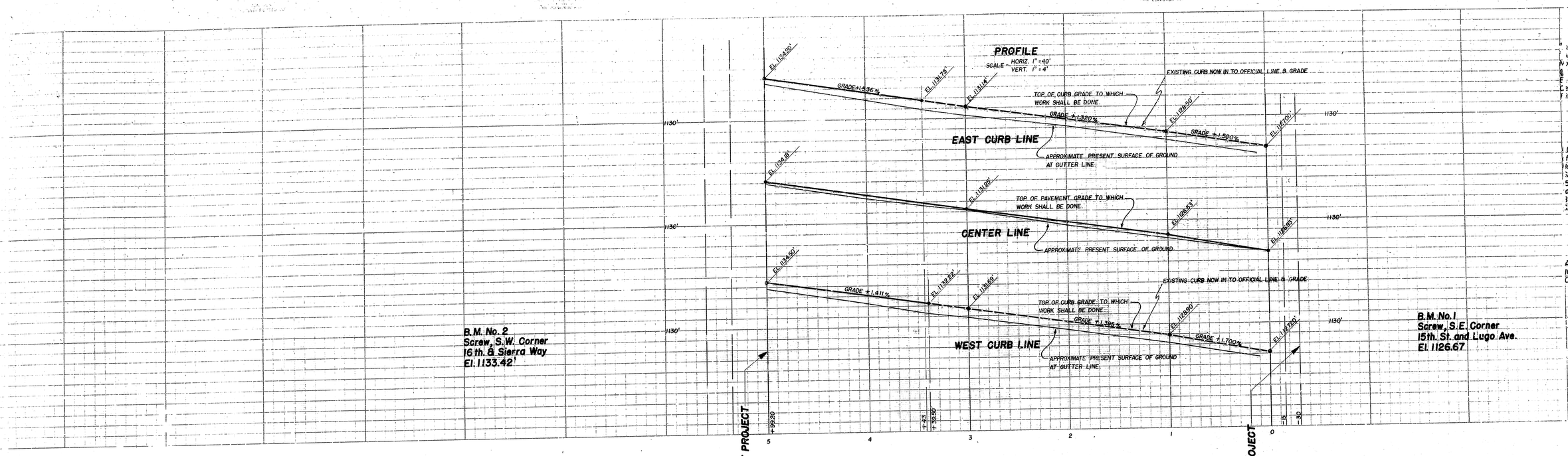


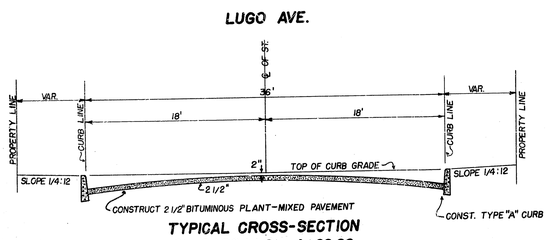


**TYPICAL CROSS-SECTION**
**Sta. 0+00 to Sta. 4+99.20**
SCALE - HORIZ. 1" = 6'
VERT. 1" = 3'

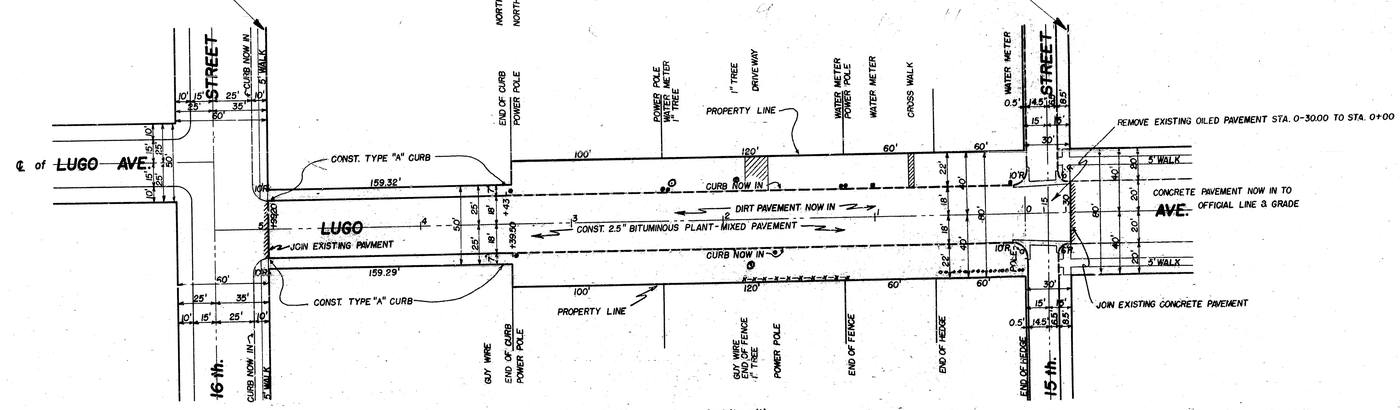


All work embodied on these plans shall be done in conformity with applicable provisions of Specifications No. 2126.

**LEGE**

x in. means inch or
x ft. means foot or
N x means number
℄ means center line
E means elevation
Cement Concrete Cur
Bituminous Plant-mi

**TITLE**

LUGO AVENUE ded
of Maps, Page 92,
Book 2175, Page 18
SAN BERNARDINO
5th. STREET ded
to the CITY of SA
Book 4 of Maps, Pa
CALIFORNIA.

**DATU**

All elevations show
1045.28 feet below
Ordinance 383 of

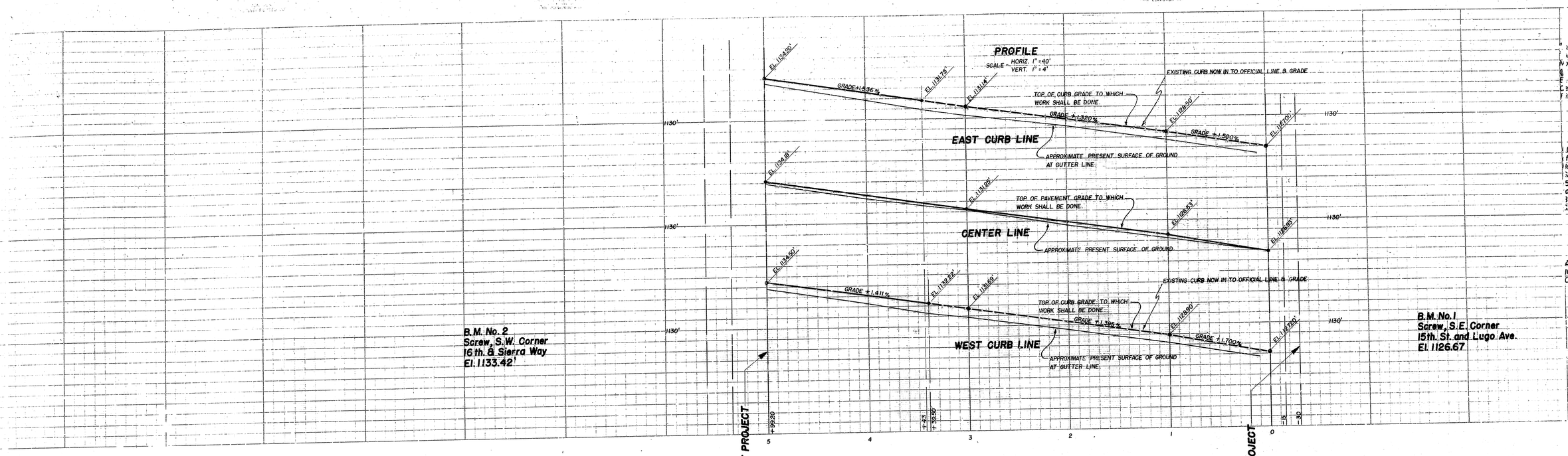


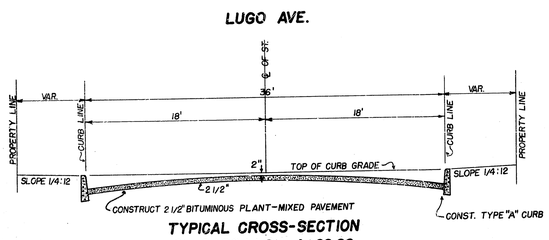


**TYPICAL CROSS-SECTION**
**Sta. 0+00 to Sta. 4+99.20**
SCALE - HORIZ. 1" = 6'
VERT. 1" = 3'

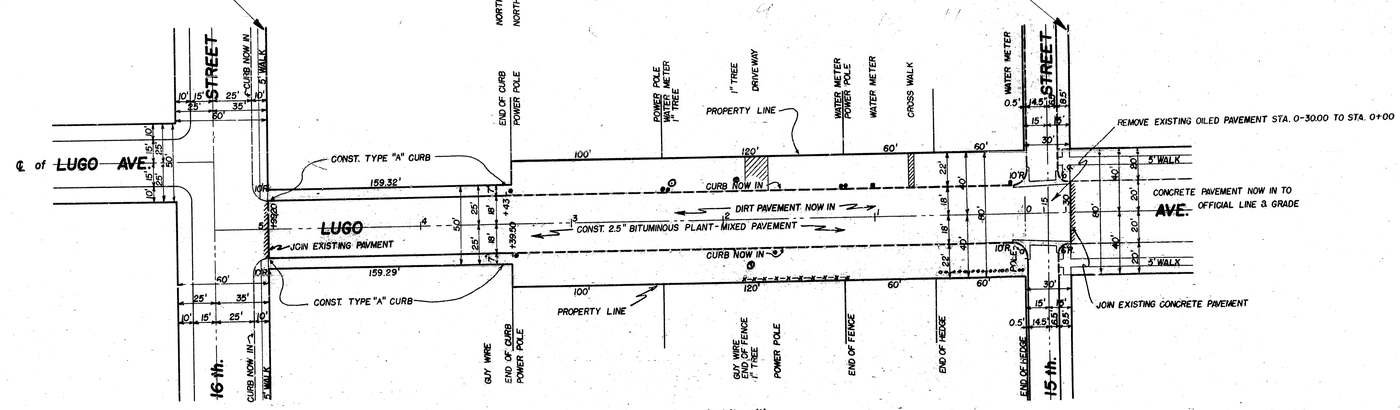


All work embodied on these plans shall be done in conformity with applicable provisions of Specifications No. 2126.

**LEGE**

x in. means inch or
x ft. means foot or
N x means number
℄ means center line
E means elevation
Cement Concrete Cur
Bituminous Plant-mi

**TITLE**

LUGO AVENUE ded
of Maps, Page 92,
Book 2175, Page 18
SAN BERNARDINO
5th. STREET ded
to the CITY of SA
Book 4 of Maps, Pa
CALIFORNIA.

**DATU**

All elevations show
1045.28 feet below
Ordinance 383 of